



4OSS/OSW 3-DAY PLANNING WEATHER

DATE: 09-21-18	WINDS	VISIBILITY	HAZARDS	CLOUDS
KGSB	11006KT	7SM	NONE	040SCT060
ECHO	11006KT	7SM	NONE	040SCT060
GAME-A	11006KT	7SM	NONE	040SCT060
FARMVILLE	11006KT	7SM	NONE	030SCT100
DARE	11006KT	7SM	NONE	040SCT060

DATE: 09-24-18	WINDS	VISIBILITY	HAZARDS	CLOUDS
KGSB	05006KT	7SM	ISOLD TS	020SCT050
ECHO	05006KT	7SM	ISOLD TS	020SCT050
GAME-A	05006KT	7SM	ISOLD TS	020SCT050
FARMVILLE	05006KT	7SM	ISOLD TS	020SCT050
DARE	05006KT	7SM	ISOLD TS	020SCT050

DATE: 09-25-18	WINDS	VISIBILITY	HAZARDS	CLOUDS
KGSB	05010KT	5SM	ISOLD TS	030BKN080 100SCT150.
ECHO	05010KT	5SM	ISOLD TS	030BKN080 100SCT150.
GAME-A	05010KT	5SM	ISOLD TS	030BKN080 100SCT150.
FARMVILLE	05010KT	5SM	ISOLD TS	030BKN080 100SCT150.
DARE	05010KT	5SM	ISOLD TS	030BKN080 100SCT150.

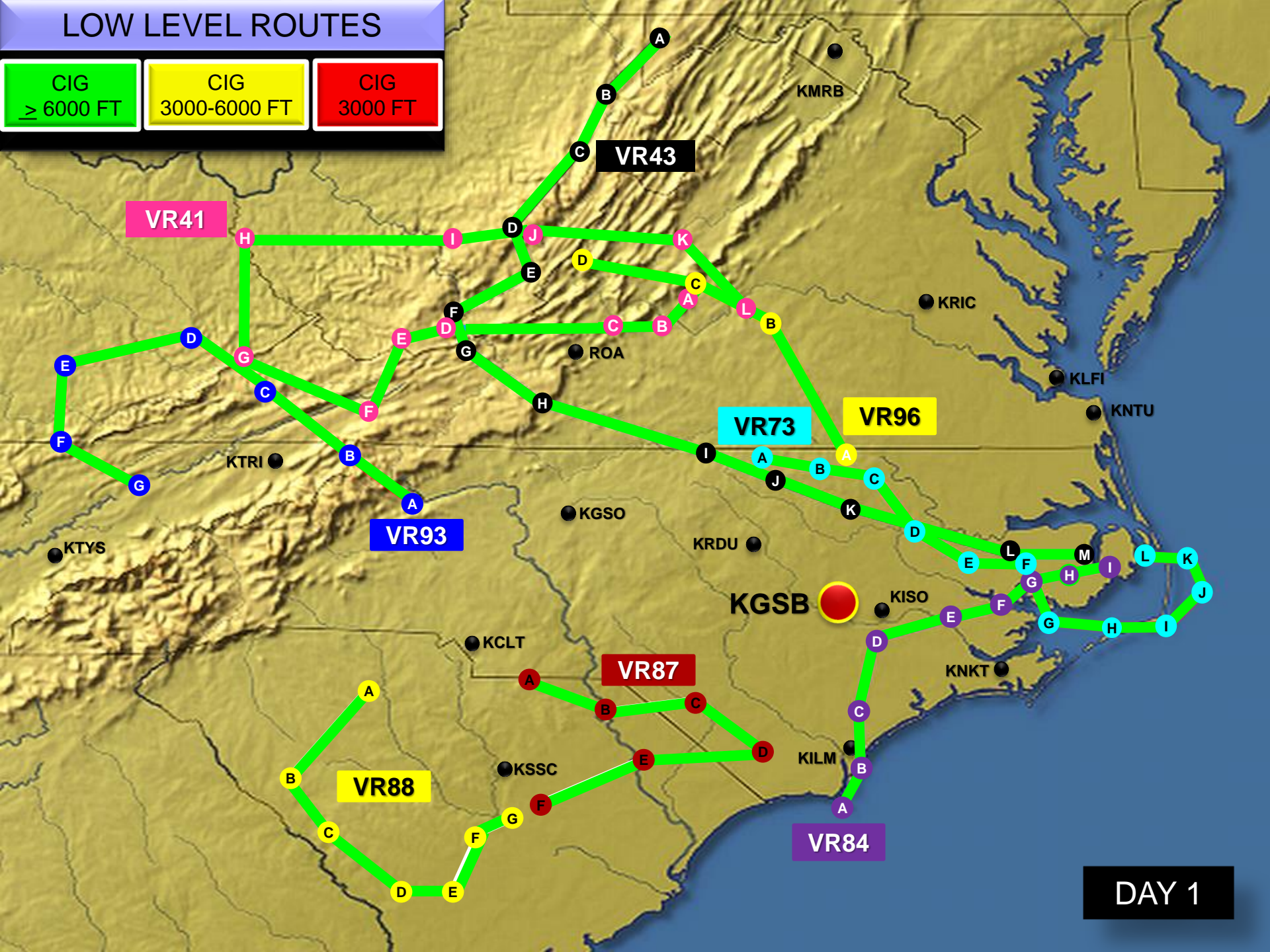
FAVORABLE	WND 00-20 KT	VIS ≥ 3 SM	NONE	CIG ≥ 3000
MARGINAL	WND 20-30 KT	VIS < 3 SM	NOT USED	CIG < 3000
UNFAVORABLE	WND > 30 KT	VIS < 2 SM	HAZARDS	CIG < 700

LOW LEVEL ROUTES

CIG
≥ 6000 FT

CIG
3000-6000 FT

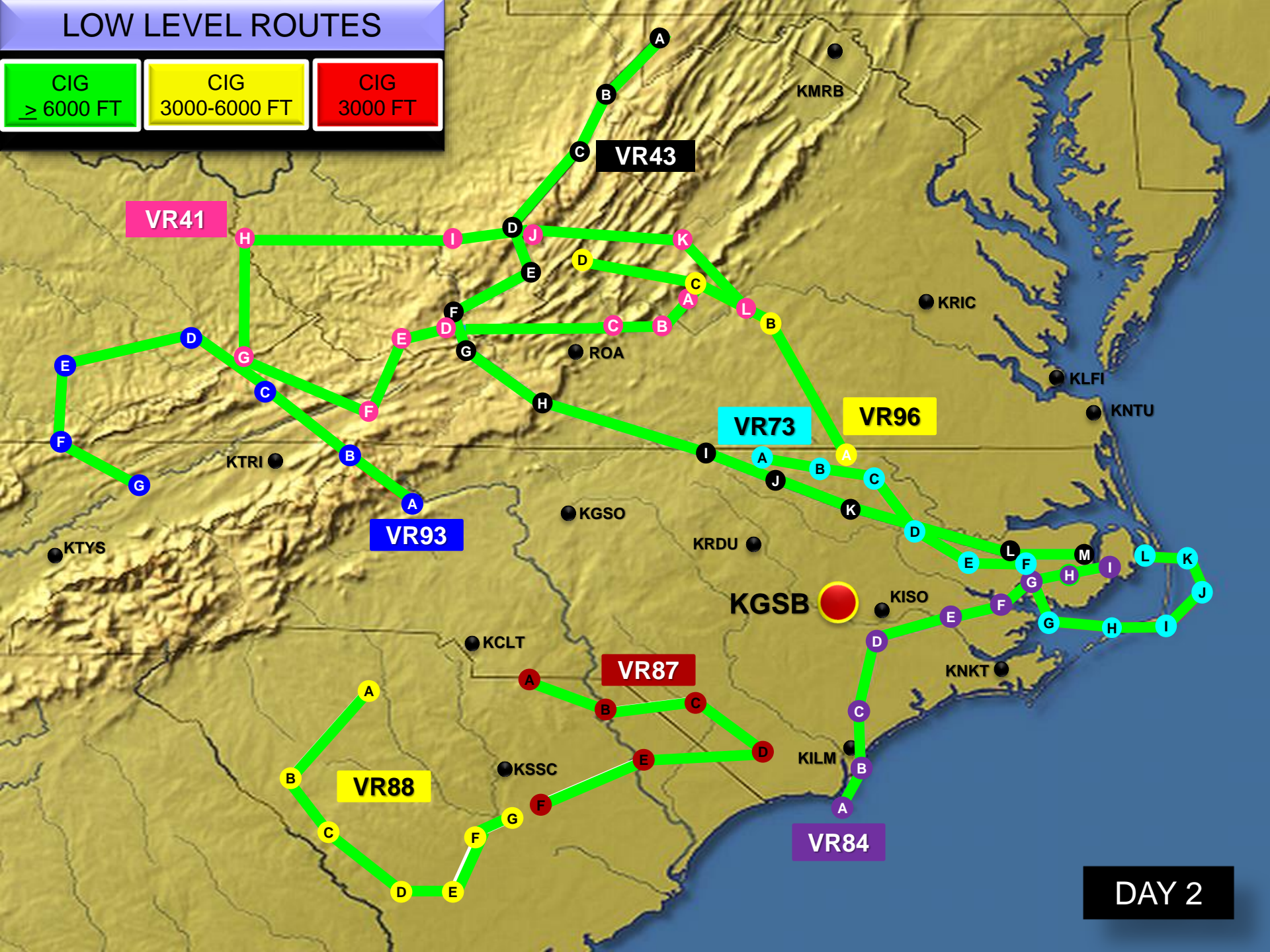
CIG
3000 FT



DAY 1

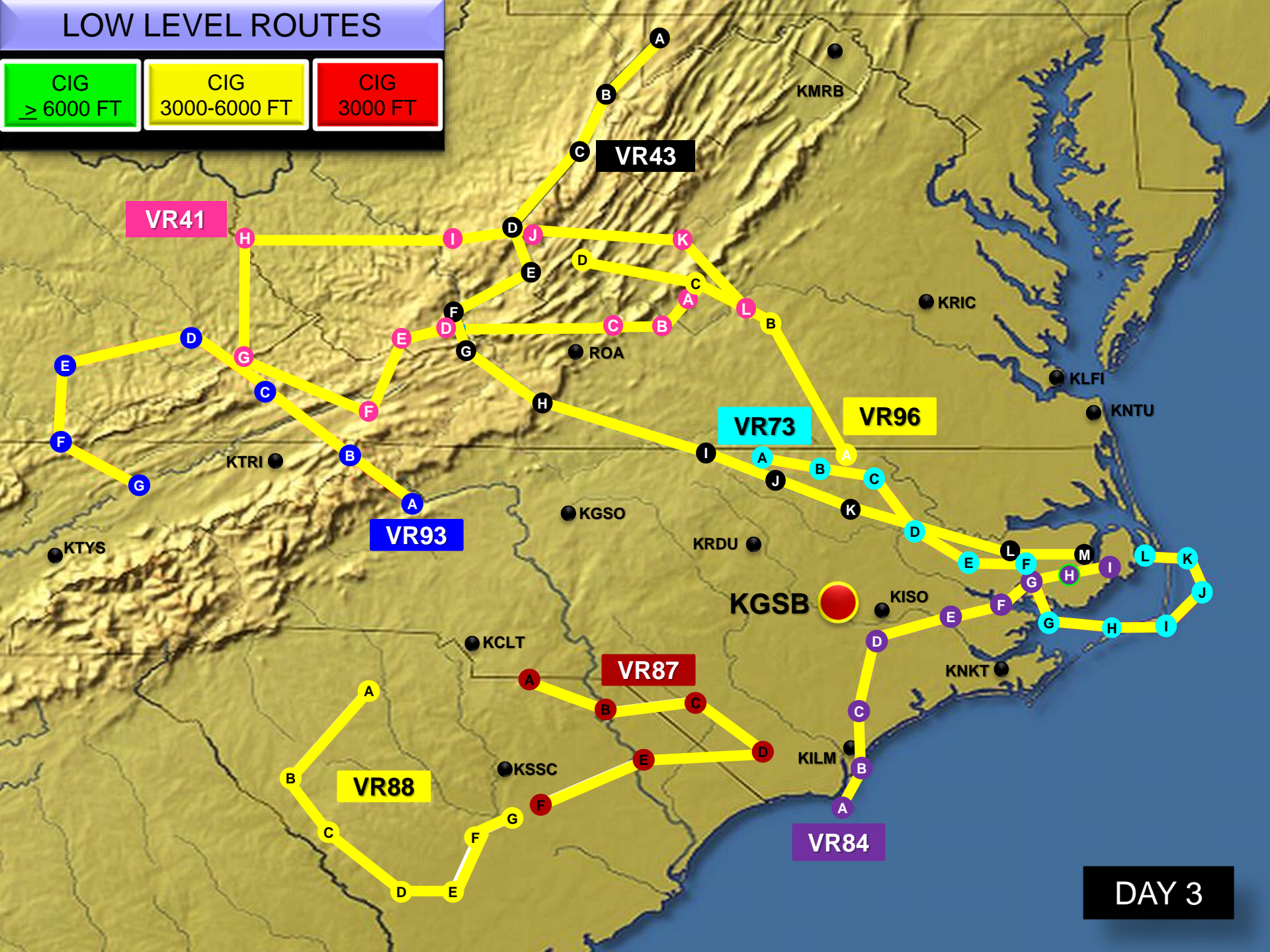
LOW LEVEL ROUTES

CIG ≥ 6000 FT	CIG 3000-6000 FT	CIG 3000 FT
------------------	---------------------	----------------



LOW LEVEL ROUTES

CIG ≥ 6000 FT	CIG 3000-6000 FT	CIG 3000 FT
------------------	---------------------	----------------

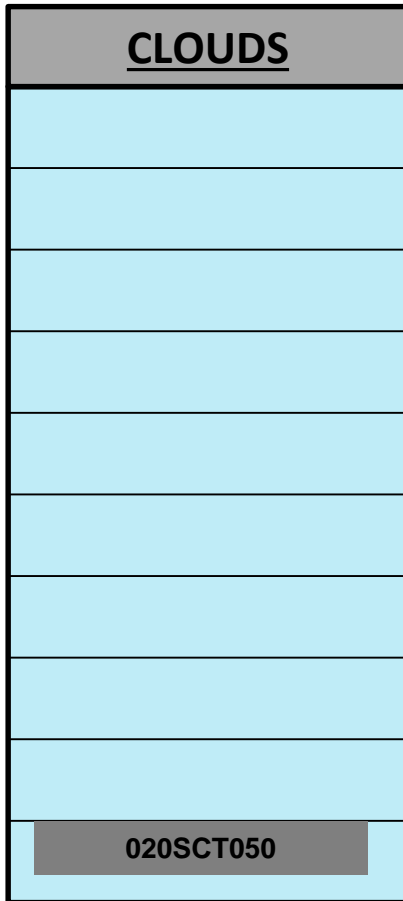


DAY 3



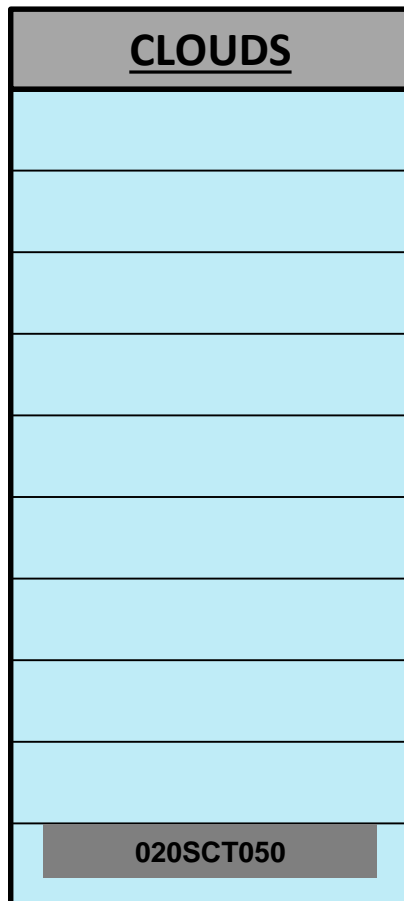
W122

DAY1



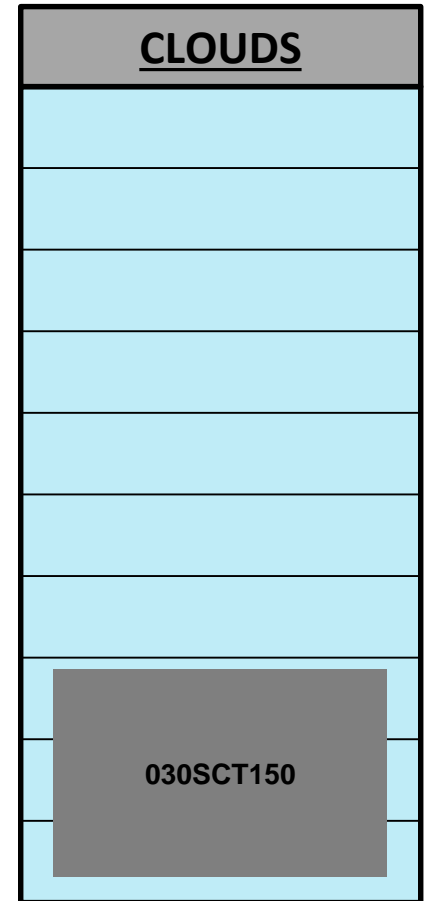
WIND	WAVE	SEA TEMP
NO	NO	NO

DAY2



WIND	WAVE	SEA TEMP
NO	NO	NO

DAY3



WIND	WAVE	SEA TEMP
NO	NO	NO

AGL
500
450
400
350
300
250
200
150
100
050